









Voting Districts

TOWN OF HOOKSETT

EFFECTIVE FEBRUARY 27, 2013

-  Town Boundaries
-  Parcels
-  Interstate Highways
-  State Roads
-  Town and Local Roads
-  Lake/Pond
-  Brooks and Rivers
-  Voting District Boundaries

- Voting Districts
-  1
 -  2
 -  3
 -  4
 -  5
 -  6

Data Sources:
 NH GRANIT Digital Data (1:24,000)
 NH Department of Transportation
 Town of Hooksett

The individual municipalities represented on this map and the SNHPC make no representations or guaranties to the accuracy of the features and designations of this map.

Map Produced by
 GIS Service SNHPC 2013.
 Contact: gis@snhpc.org
 Ph: (603) 669-4664

This map was produced for town planning purposes. It is not to be used for legal boundary determinations or for regulatory purposes.

New Hampshire
 Location
 Map

